



## LEGEND


 ROUTE PLANNING STUDY AREA

 2015 FOCUSED ANALYSIS AREA FOR THE SHORT LIST OF ALTERNATIVES

THE 2015 FOCUSED ANALYSIS AREA WILL BE SUPERSEDED BY THE 2019 FOCUSED ANALYSIS AREA AFTER THE TECHNICALLY PREFERRED ROUTE IS CONFIRMED FOLLOWING PIC 2

 2019 FOCUSED ANALYSIS AREA FOR THE TECHNICALLY PREFERRED ROUTE

THE 2019 FOCUSED ANALYSIS AREA (FAA) IS A ZONE SURROUNDING THE TECHNICALLY PREFERRED ROUTE. PROPERTIES LOCATED WITHIN THE FAA COULD BE DIRECTLY IMPACTED BY THE GTA WEST TRANSPORTATION CORRIDOR, ANCILLARY USES, OR IF REFINEMENTS ARE MADE TO THE TECHNICALLY PREFERRED ROUTE.

 MTO HAS REDUCED INTEREST IN PROPERTIES LOCATED IN THE GREEN AREAS. APPLICATIONS CAN PROCEED THROUGH MUNICIPAL DEVELOPMENT PROCESSES. MTO WILL CONTINUE TO REVIEW ALL DEVELOPMENT APPLICATIONS IN THE STUDY AREA, BUT IT IS ANTICIPATED THAT APPLICATIONS IN THE GREEN AREAS WILL NOT BE IMPACTED BY THE GTA WEST TRANSPORTATION CORRIDOR.