


















# Georgetown GO Protected Major Transit Station Area Draft Schedule H3-2

## Legend:

-  Secondary Plan Area
-  Precinct Boundary
-  PMTSA Precinct
-  Low Density Residential Area
-  Medium Density Residential Area
-  Medium Density Residential / Office Area
-  Medium / High Density Residential Area
-  High Density Residential / Mixed Use Area 1
-  High Density Residential / Mixed Use Area 2
-  Employment Area
-  Transit Station Area
-  Commuter Rail Corridor
-  Natural Heritage System
-  Non-Designated Park
-  Waterbody
-  Georgetown GO Station Area Special Policy Area
-  Residential Special Policy Area
-  Subject to ongoing litigation at the Ontario Land Tribunal

