


















Legend

-  Study Area / Urban Boundary
-  Stormwater Pond
-  Park
-  Local Commercial
-  Collector Road
-  Medium Density Residential
-  Greenbelt
-  Low Density Residential
-  Multi-Use Path
-  Trailhead
-  Trails
-  Gateway
-  Pedestrian Connection
-  Proposed Norval West Bypass Route
-  Russell Farm Complex

**DRAFT
Preferred Land
Use Plan**

