





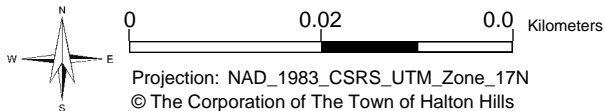


Pollinator Meadow Location 2 - Churchill Road



- Legend**
-  Town Boundary
 -  Railway
 -  Street
 -  Waterbody
 -  Pollinator meadow area



Scale: 1: 767
 Date: 5/31/2024

This map was produced by the Town of Halton Hills and is not to be reproduced or distributed without permission. Data is approximate and should be used for information purposes only. Data is © copyright 2024 and is sublicensed through the Region of Halton, Teranet Enterprises Inc. and other agencies.

Notes
 Existing vegetation: dominated by non-invasive grass species with some invasive vetch
 Topography: steep south-facing slope starting 7m away from the road. String trimming may be required instead of mower