SCHEDULE 2 – DRAFT PLAN OF STANDARD CONDOMINIUM

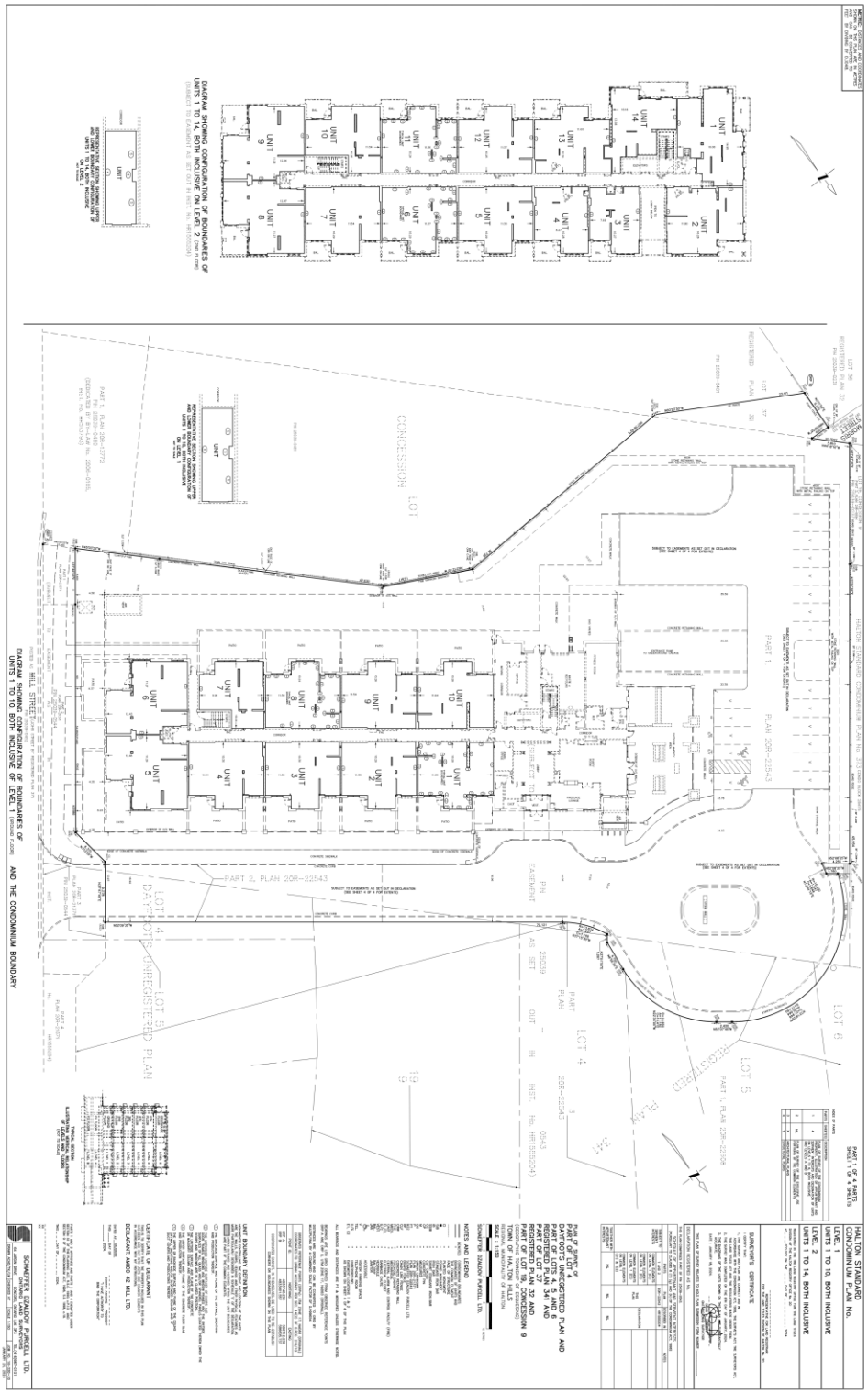

SCHEDULE 2 – DRAFT PLAN OF STANDARD CONDOMINIUM

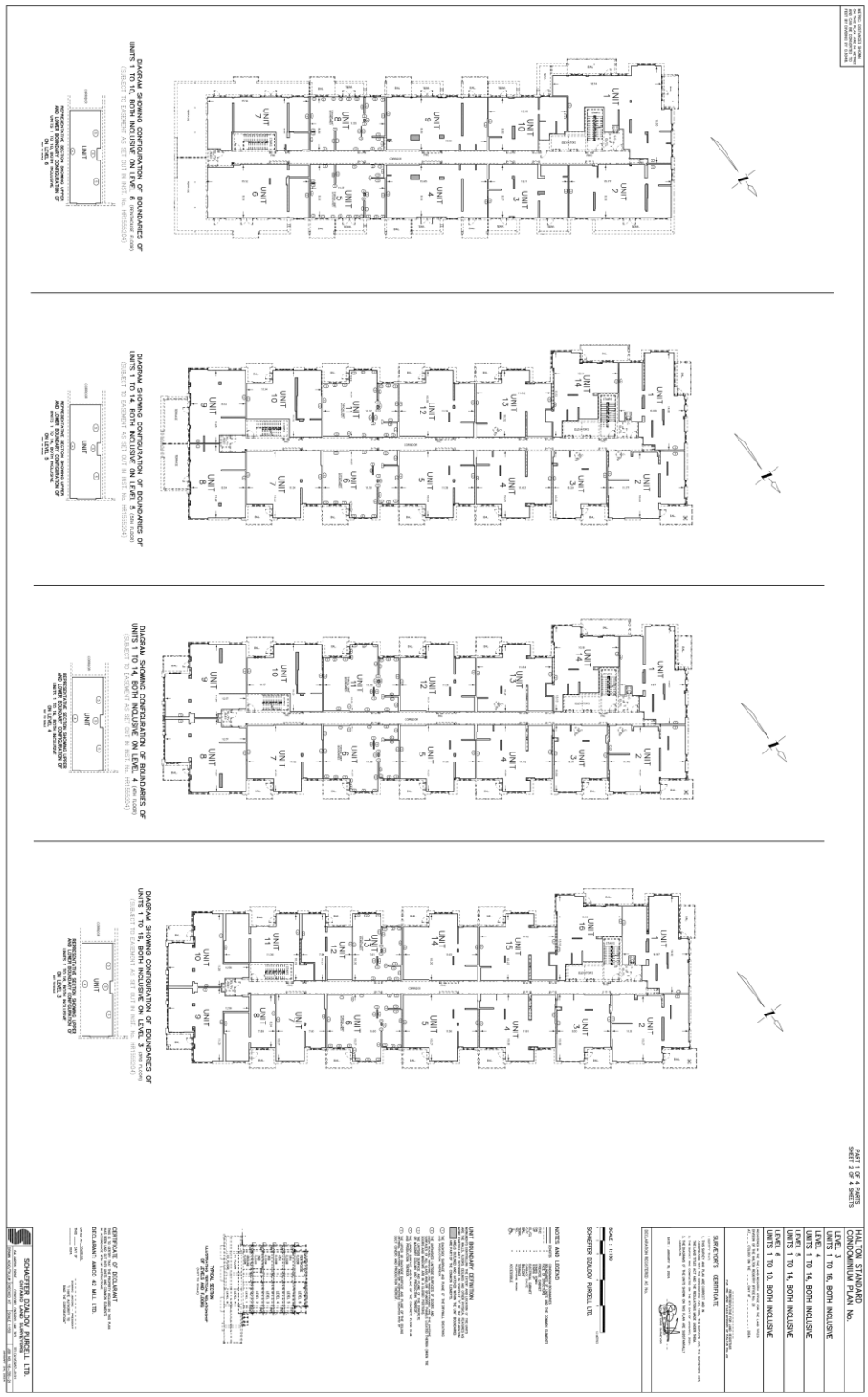

SCHEDULE 2 – DRAFT PLAN OF STANDARD CONDOMINIUM



SCHEDULE 2 – DRAFT PLAN OF STANDARD CONDOMINIUM

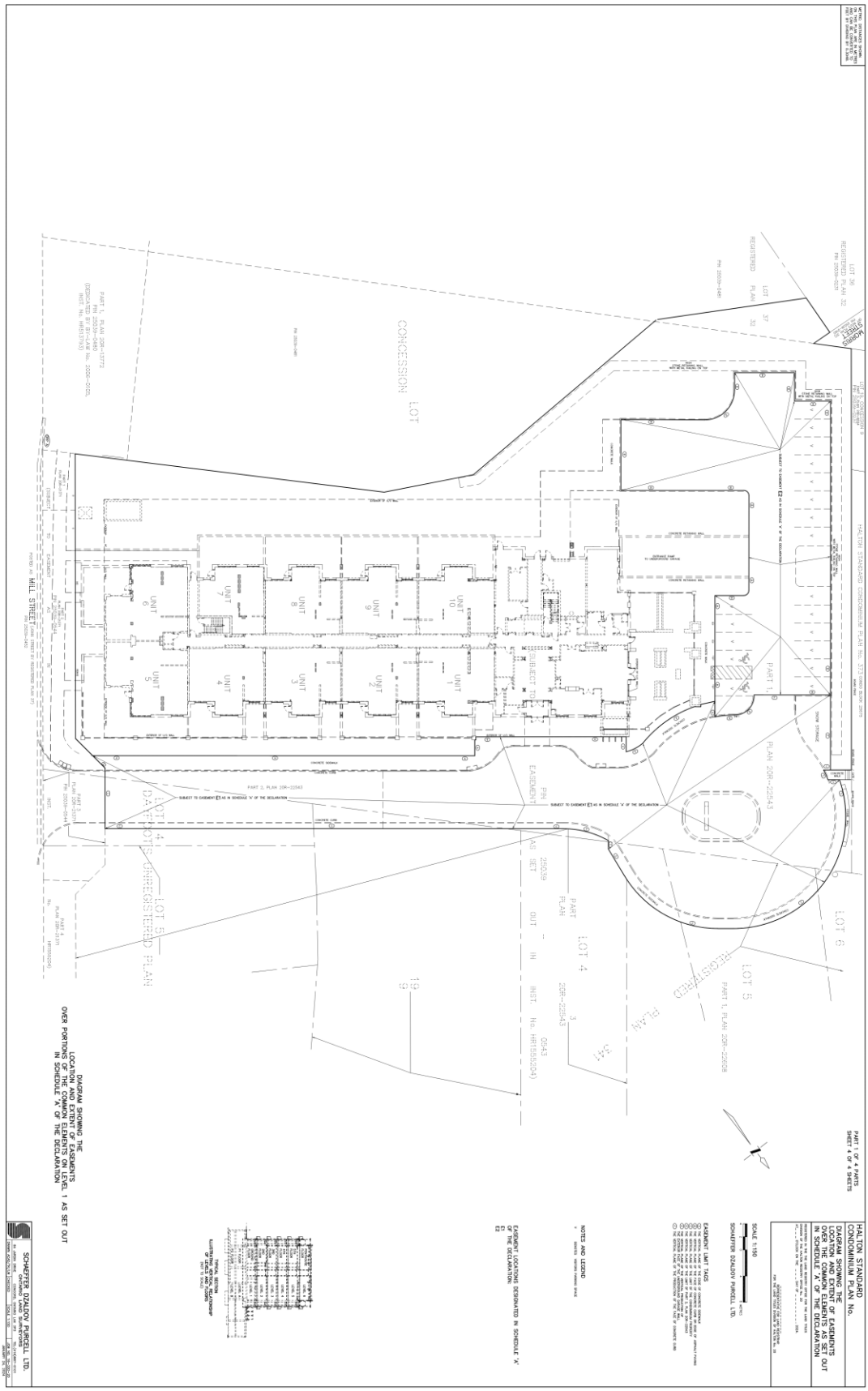
HALTON STANDARD CONDOMINIUM PLAN No.
DIAGRAM SHOWING THE LOCATION AND EXTENT OF EASEMENTS OVER THE COMMON ELEMENTS AS SET OUT IN SCHEDULE "A" OF THE DECLARATION
PART 1 OF 4 PARTS
SHEET 4 OF 4 SHEETS
SCALE 1:150
SCHAFFER DZALDOV PURCELL LTD.
EASEMENT LIMIT TAGS
NOTES AND LEGEND
EASEMENT LOCATIONS DESIGNATED IN SCHEDULE "A" OF THE DECLARATION:
E1
E2
DIAGRAM SHOWING THE LOCATION AND EXTENT OF EASEMENTS OVER PORTIONS OF THE COMMON ELEMENTS ON LEVEL 1 AS SET OUT IN SCHEDULE "A" OF THE DECLARATION
SCHAFFER DZALDOV PURCELL LTD.
PLAN 20R-22543
PART 1, PLAN 20R-22543
PART 2, PLAN 20R-22543
PART 1, PLAN 20R-22628
LOT 4
LOT 5
LOT 6
UNIT 1
UNIT 2
UNIT 3
UNIT 4
UNIT 5
UNIT 6
UNIT 7
UNIT 8
UNIT 9
UNIT 10
SUBJECT TO EASEMENT E1 AS IN SCHEDULE "A" OF THE DECLARATION
SUBJECT TO EASEMENT E2 AS IN SCHEDULE "A" OF THE DECLARATION
MILL STREET
CONCESSION
LOT
REGISTERED PLAN
PART 1, PLAN 20R-17772
PIN 25539-0460
(DESCRIBED BY BR-1-1-5-8)
WHIT No. HR1550104)
PART 1, PLAN 20R-22628
(DESCRIBED BY PART 1 OF REGISTERED PLAN 37)
PART 1, PLAN 20R-22543
PIN 25539-0464
(DESCRIBED BY PART 1 OF REGISTERED PLAN 37)
PART 1, PLAN 20R-22543
PIN 25539-0463
(DESCRIBED BY PART 1 OF REGISTERED PLAN 37)
PART 1, PLAN 20R-22543
PIN 25539-0462
(DESCRIBED BY PART 1 OF REGISTERED PLAN 37)
PART 1, PLAN 20R-22543
PIN 25539-0461
(DESCRIBED BY PART 1 OF REGISTERED PLAN 37)
PART 1, PLAN 20R-22543
PIN 25539-0465
(DESCRIBED BY PART 1 OF REGISTERED PLAN 37)
PART 1, PLAN 20R-22543
PIN 25539-0466
(DESCRIBED BY PART 1 OF REGISTERED PLAN 37)
PART 1, PLAN 20R-22543
PIN 25539-0467
(DESCRIBED BY PART 1 OF REGISTERED PLAN 37)
PART 1, PLAN 20R-22543
PIN