







## ATTACHMENT 2: 2024 KEY CAPITAL PROJECTS - WARDS 3 & 4



### Halton Region Project Listing

- 7** PR-3348  
Halton Hills Watermain & Wastewater Main Improvements
- 8** PR-3346  
Georgetown Area-Wide Watermain & Wastewater Main Improvements
- 9** PR-3441/4441  
Guelph Street Watermain Replacement

### Legend

-  Town Boundary
-  Urban, Hamlet, Rural Area
-  Urban
-  Hamlet
-  Rural Cluster
-  Railway

### Project Listing

- G** 6200-16-0104  
Pavement Management
- H** 6200-20-1901  
Harold Street Reconstruction
- I** 6200-10-2301  
Maple Avenue Acoustic Fence



0 0.70 1.4 Kilometers

Projection: NAD\_1983\_CSRS\_UTM\_Zone\_17N  
© The Corporation of The Town of Halton Hills

Scale: 1:27,500  
Date: 9-Feb-2024

This map was produced by the Town of Halton Hills and is not to be reproduced or distributed without permission. Data is approximate and should be used for information purposes only. Data is © copyright 2024 and is sublicensed through the Region of Halton, Teranet Enterprises Inc. and other agencies.

Notes