

Proposed Precincts

Proposed precincts informed primarily by properties with redevelopment potential, cultural heritage resources, neighbourhood character and natural heritage features.



LEGEND

- Short-Term Development
- Medium-Term Development
- Long-Term Development
- Listed Property
- Designated Property
- Existing Natural Area
- Existing Park
- Precinct Boundary
- Secondary Plan Area

Draft Preferred Land Use - Key Focus Areas



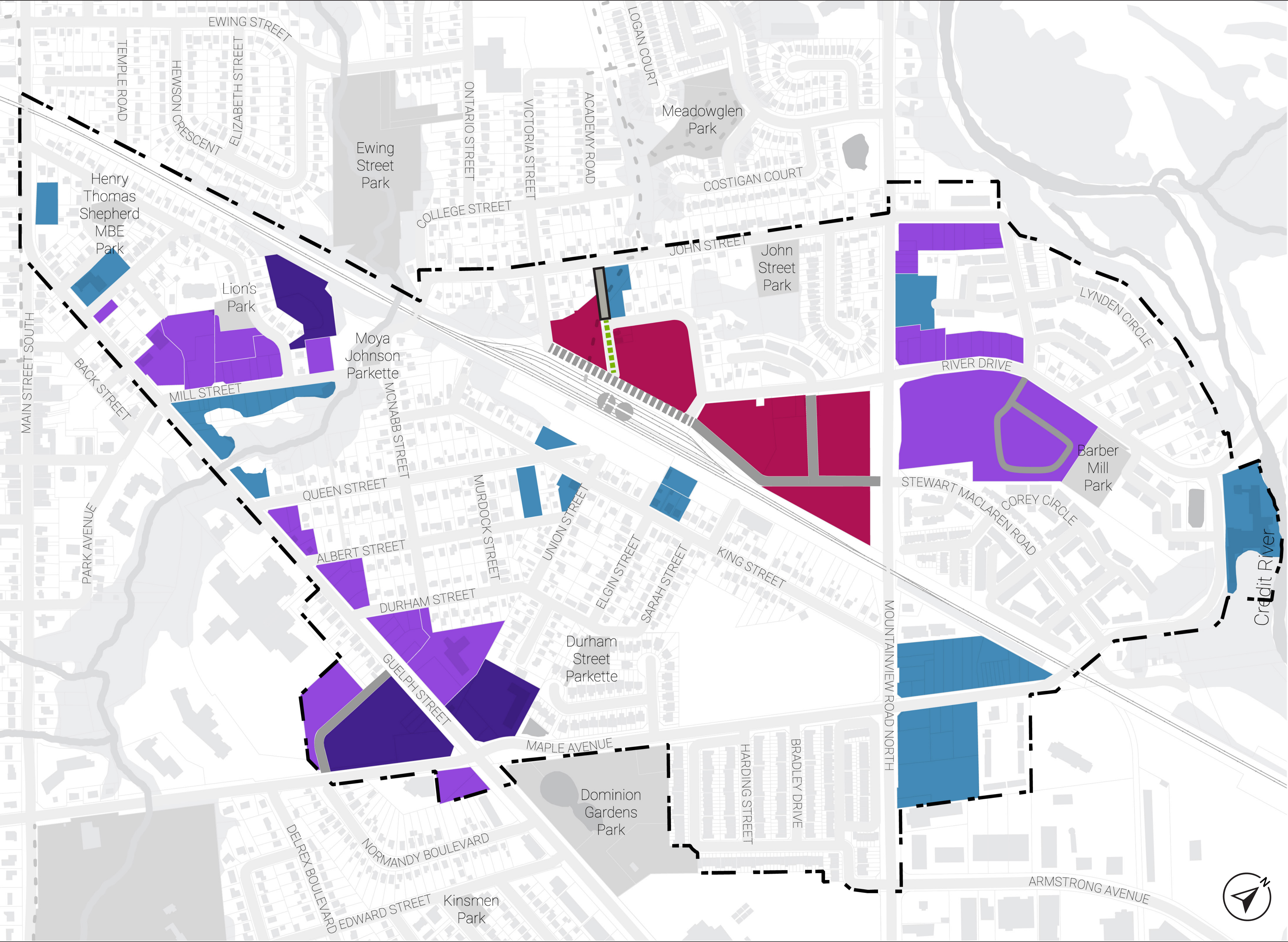
LEGEND

- Height and Density Peak
- Downward Height and Density Transition
- Residential
- Mixed Use
- Employment
- Civic and Institutional
- Greenlands
- Potential Road Subject to Redevelopment Proposal
- Potential Road Subject to Metrolinx Plans
- Proposed Future Roadway Study Area
- Potential Pedestrian-only Roadway
- Secondary Plan Area

Georgetown GO Station Area / Mill Street Corridor Secondary Plan Review



Draft Preferred Land Use Alternative: Density - Key Focus Areas



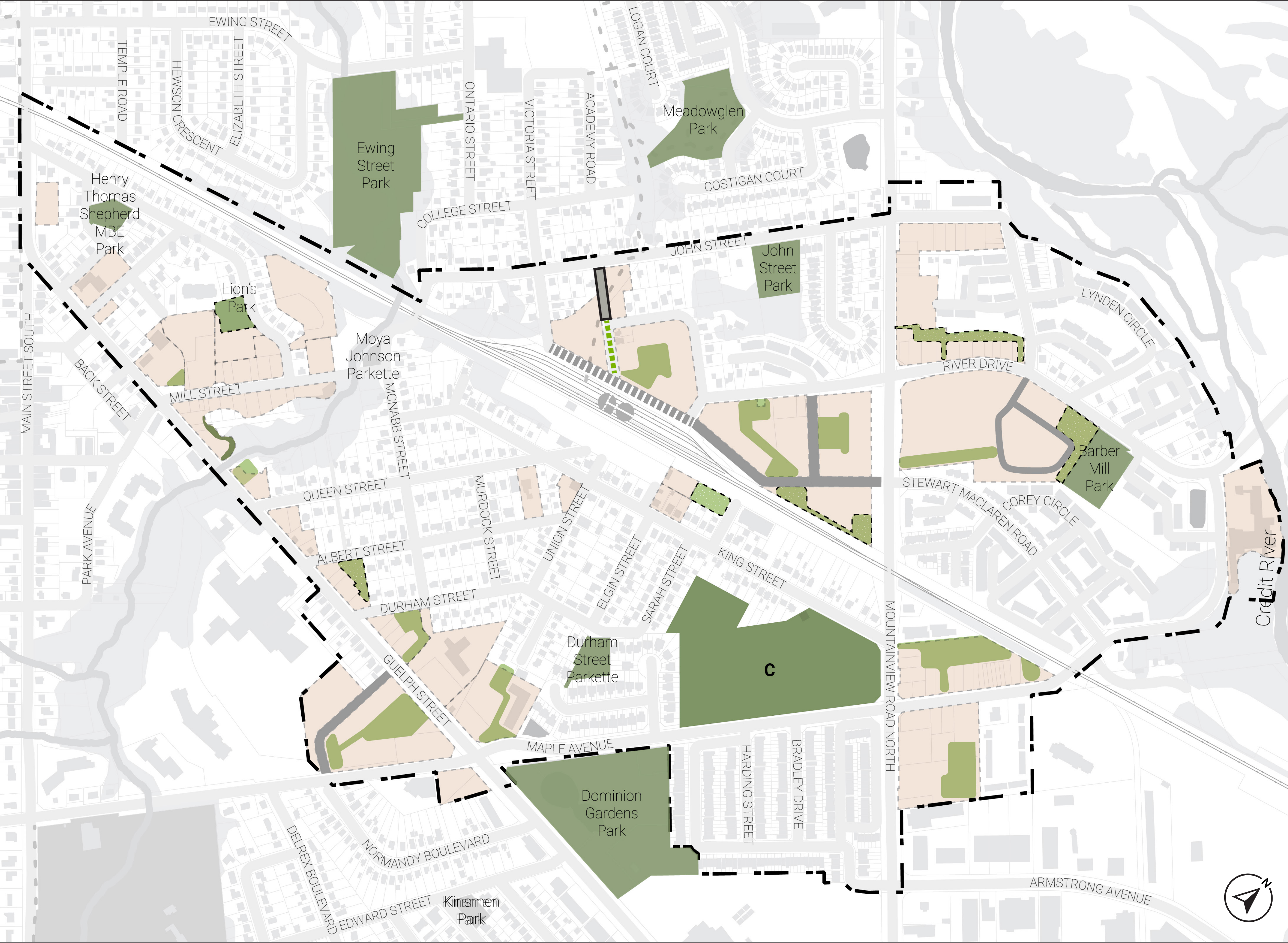
LEGEND

- Medium -Low Density (1-3 Storey)
- Medium Density(4-6 Storey)
- Medium-High Density (7-9 Storey)
- High Density (10-16 Storey)
- Potential Road Subject to Redevelopment Proposal
- Potential Road Subject to Metrolinx Plans
- Proposed Future Roadway Study Area
- Potential Pedestrian-only Roadway
- Secondary Plan Area

Georgetown GO Station Area /
Mill Street Corridor Secondary Plan Review



Draft Land Use Alternative: Potential Open Spaces - Key Focus Areas



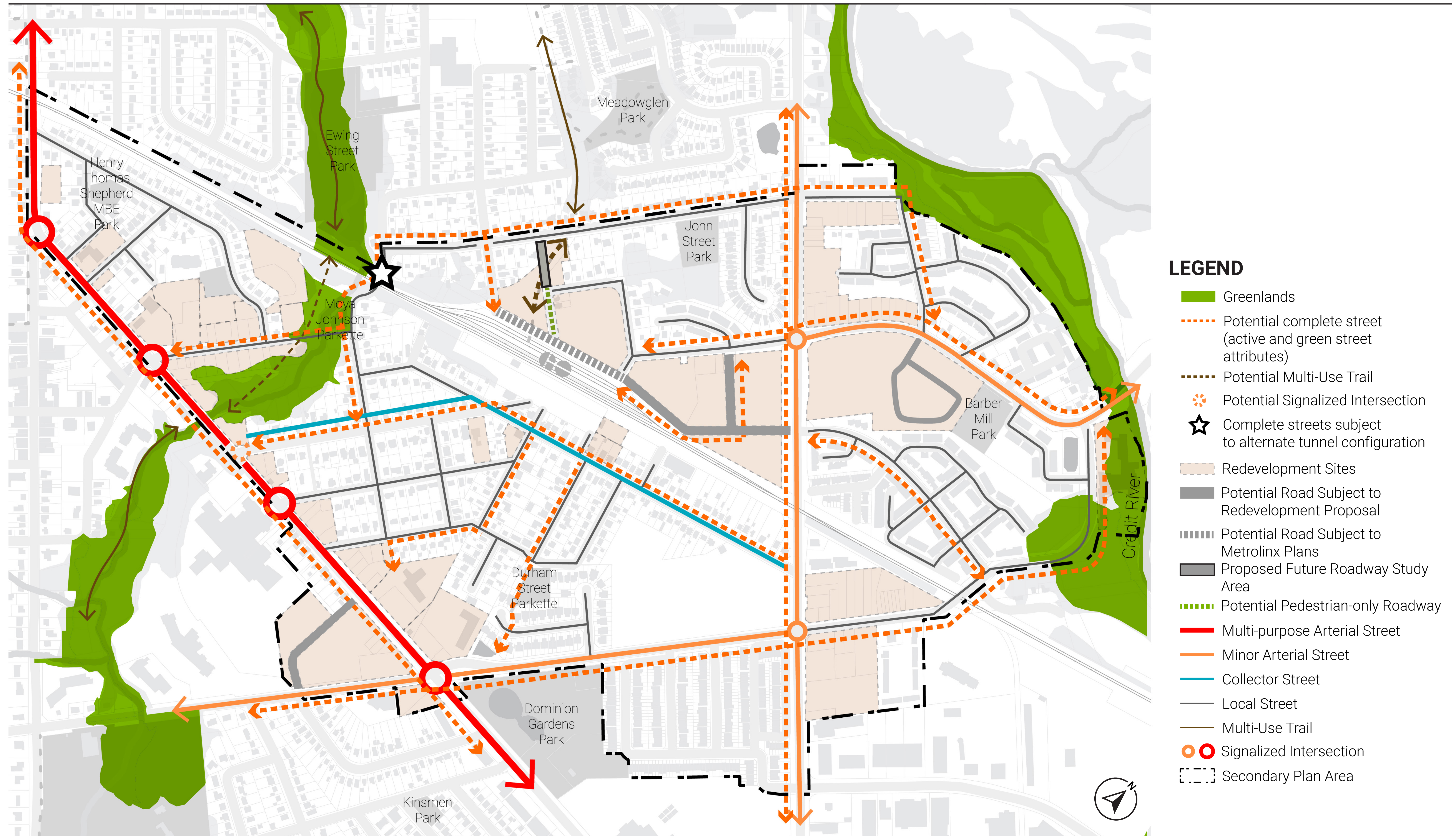
LEGEND

- Redevelopment Sites
- Greenlands
- Existing Park/Open Spaces
- Cemetery
- Potential Park/Open Spaces
- Potential POPS
- Potential Road Subject to Redevelopment Proposal
- Potential Road Subject to Metrolinx Plans
- Proposed Future Roadway Study Area
- Potential Pedestrian-only Roadway
- Secondary Plan Area

Georgetown GO Station Area /
Mill Street Corridor Secondary Plan Review



Draft Preferred Land Use Alternative: Transportation and Mobility



Georgetown GO Station Area / Mill Street Corridor Secondary Plan Review