












Town of Halton Hills

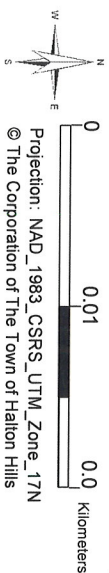


Legend

-  Town Boundary
-  Urban, Hamlet, Rural Area
-  Urban
-  Hamlet
-  Rural Cluster
-  Lot, Concession
-  Railway
-  Street
-  Parcel, Ownership
-  Waterbody



Notes
11 West Branch Drive



Projection: NAD_1983_CSRS_UTM_Zone_17N
© The Corporation of The Town of Halton Hills

Scale: 1:250
Date: 8/16/2021

This map was produced by the Town of Halton Hills and is not to be reproduced or distributed without permission. Data is approximate and should be used for information purposes only. Data is © copyright 2021 and is sublicensed through the Region of Halton, Teranet Enterprises Inc. and other agencies.



